















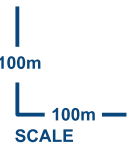


Legend

-  Planning Application Boundary
-  Other Land Under the Control of the Applicant
-  Woodland, Trees & Hedgerows
-  Existing Water Bodies / Courses
-  Attenborough Nature Reserve - Lakes
-  Existing Buildings
-  Surrounding Major Roads
-  Gas Pipeline
-  Water Pipeline
-  Existing Public Rights of Way
-  Nottingham City Council Boundary
-  Contours (2m Intervals) & Spot Heights (maOD)
-  Nottingham Gateway Permitted Mixed Use Development
-  Agricultural Land within the Site
-  Areas of Ridge & Furrow
-  Scrub

PROJECT
Land at Mill Hill

DRAWING TITLE
Current Situation

DATE
December 2023

SCALE
1:7,000 @ A3

DRAWING No.
KD.MHL.1.D.002

DRAWING STATUS
FINAL



Reproduced from Ordnance Survey digital map data © Crown Copyright. All rights reserved. License number 0100031673

THIS DRAWING MAY NOT BE USED WITHOUT CONSENT OF PDE CONSULTING LTD

01284 764085 . www.pdeconsulting.co.uk